

6=NORTH-AMERICA geosector

édition princeps
DU RÉPERTOIRE DE LA LINGUASPHÈRE 1999-2000
publiée en ligne et mise à jour dès novembre 2012

foundation edition
THE LINGUASPHERE REGISTER 1999-2000
published online & updated from November 2012

This geosector covers 63 sets of languages (= 336 outer languages, comprising 978 inner languages) spoken or formerly spoken by traditional "Amerindian" (plus Inuit-Aleut) communities across North America and northern Meso-America (since before the arrival of speakers of Indo-European languages, principally [52=] English, and [51=] Español and Français).

The first six zones of this sector (4 phylozones and 2 geozones) cover the northern and central regions of North America, which have been characterised in recent centuries by the wide geographic distribution of a relatively small number of sets of languages. These six zones together comprise a total of only 13 sets (including a southward extension as far as Honduras of related languages in zone 65=).

60= ARCTIC phylozone 61= NADENIC phylozone 62= ALGIC phylozone
63= SAINT-LAWRENCE geozone 64= MISSISSIPPI geozone 65= AZTECIC phylozone

The last four zones of this sector (all geozones) cover the linguistically more complex western and southern regions of North America, including northern Central America. They together comprise a total of 50 sets. Geozone 66=Farwest covers 26 sets of languages spoken on the west-coast and hinterland regions of Canada and the USA, from Alaska to California. Geozone 67=Desert covers 5 sets of languages spoken in the area between New Mexico and the Bay of California (in Mexico). Geozone 68=Gulf covers 8 sets of languages spoken around the periphery of the Gulf of Mexico, from Mexico (Tamaulipas) to USA (Florida); and geozone 69=Mesoamerica covers 11 sets of languages spoken between northern Mexico and northern Costa Rica.


66= FARWEST geozone 67= DESERT geozone 68= GULF geozone
69= MESO-AMERICA geozone

The greatest impact on the geography of the linguasphere has resulted during the last 500 years from the ethnic clearance and repopulation of two continents (North America and Australia) by sea-borne invaders from Europe, predominantly speakers of [52=] English – together with speakers of [51=] Español and Français in the case of North America. In North America, these invaders were accompanied by forced immigrants transported from among hundreds of speech communities in Africa, who were themselves impelled to create new speech communities under conditions of slavery and segregation based on pigmentation of the skin. The variety of their own African languages (from sectors 0=, 1= and 9=) was abandoned in favour of new (creolised) forms of European languages (from zones 51= and 52=), but there were also some linguistic contacts and influences between African immigrants and speakers of American "Indian" languages: cf. [51=] Louisianais (Houma) and perhaps [62=] Lumbee. Lands "reserved" by the invaders for the use of indigenous American speech communities, sometimes far from their original homelands, are referred to in USA as "reservations" or "agencies" or "nations", and in Canada as "reserves" (see column 3, below).

* Before consulting the following tables, please see *Guide to the Register* in Volume One


Les données supplémentaires ou améliorées sur les langues
et communautés traitées sous ce secteur seront accueillies
ici : repertoire@linguasphere.info

Additional or improved data on languages and
communities covered by this sector will
be welcomed here : register@linguasphere.info

COLUMN 1 & 2		COLUMN 3	COLUMNS 4 & 5	
layers of reference codes and reference-names		other nomenclature and notes	nation-states (+ provinces)	and scale of speakers
60=	ARCTIC phylozone	covers the "West Arctic", Inuit+Aleut ("Eskimo"+Aleut) or Attu+ Kalaallisut set; comprising 1 set of languages (= 14 outer languages) spoken by scattered hunting & fishing communities in northern North America and adjacent tip of Siberia, from Bering Straits to Greenland: 60-A ATTU+ KALAALLISUT	Canada; Greenland; Russia (Siberia); USA/Alaska	5
60-A	ATTU+ KALAALLISUT set	INUIT+ ALEUT, 'eskimo'+ aleut, 'eskaleutic' bilingual < [52=] English or (in Greenland) [52=] Dansk or (in Siberia) [53=] Russkiy  Inuit; Latin; Cyrillic scripts		
60-AA	ATTU+ UNALASKA chain	ALEUT		
60-AAA	ATTU+ ATKA net	ALEUT-WEST, "attuan+ atkan"		


60-AAA-a	Attu	"attuan", unangany, unangan, unangan ⊕Aleutian <i>islands</i>	Russia (Siberia); USA (Alaska)	1
60-AAA-aa	attu	"vestigial attuan" ⊕Attu <i>island, evacuated during World War 2, transported to Atka island after 1945</i> † <i>virtually extinct (1970's) submerged < [52=] English</i>	(Alaska)	0*
60-AAA-ab	mednov	"creolised attuan" #mednov in [53=] <i>Russkiy</i> = «copper» ; <i>heavily influence < [53=] Russkiy</i> ⊕ <i>largely displaced in 19th century from Attu island (now USA) to Commander islands (Mednyj, Copper island), then displaced to Beringa, Bering island in 1970</i>	(Siberia)	1
60-AAA-b	Atka	"atkan" ⊕Aleutian <i>islands</i>	USA (Alaska)	2*
60-AAA-ba	atka	beringo, bering ⊕Atka <i>island</i>	USA (Alaska)	2*
60-AAB	UNALASKA+ KODIAK net	ALEUT-EAST		
60-AAB-a	Unalaska+ Kodiak	aleut-W., aleutian-W.	USA (Alaska)	2
60-AAB-aa	pribilof	pribilof-aleut ⊕Pribilof <i>islands</i>	USA (Alaska)	
60-AAB-ab	umnak	nikolski ⊕Umnak <i>island: Nikolski</i>	USA (Alaska)	
60-AAB-ac	unalaska	unalaskan ⊕Unalaska <i>island</i>	USA (Alaska)	
60-AAB-ad	alaska	⊕Alaska <i>peninsula</i>	USA (Alaska)	
60-AAB-ae	kodiak-aleut	⊕Kodiak <i>island</i>	USA (Alaska)	
60-AB	KALAALLISUT+ YUPIK chain	'inupik'		
60-ABA	YUPIK+ SIRENIK net			
60-ABA-a	Sireniki	⊕Sireniki † <i>virtually extinct (2 elderly speakers in 1991) submerged < [60=] Yupik-SW. (Chaplin) & [53=] Russkiy</i>	Russia (Siberia)	1*
60-ABA-aa	sireniki	"old" sireniki, vuteen, <i>part of 'asiatic eskimo', in [53=] Russkiy: sireniksi</i>	Russia (Siberia)	1*
60-ABA-b	Yupik-W.	central-siberian yupik, chaplino-naukanski, yuuk, yu-it, yo-it	Russia (Siberia: Chuchotka)... USA (Alaska)	3
60-ABA-ba	yupik-SW.	yup'ik ⊕Chukchi <i>peninsula</i> ... St. Lawrence <i>island</i>	(Chukotka)... (Alaska)	2
60-ABA-baa	'chaplin'	yupik-siberia "proper", <i>part of 'asiatic eskimo', including aiwanat... noohalit... peekit... wooteelit... "new" sireni submerged < [53=] Russkiy</i> † <i>but reinforced in late 20th century by contact with Saint-Lawrence island speakers</i> ⊕Chukchi <i>peninsula</i>	(Siberia: Chukotka)	2
60-ABA-bab	'saint-lawrence'	'st.lawrence island eskimo' ⊕St. Lawrence <i>island</i>	(Alaska)	3
60-ABA-bb	naukan	yup'ik-N., in [53=] <i>Russkiy: naukanski</i> ⊕Mys Dezhneva, East <i>cape: Naukan; dispersed in 1958 > Laurence... Lorino... Whalen villages</i>	Russia (Siberia: Chukotka)	2
60-ABA-c	Yupik-C.	yup'ik-C., yuk, central-alaskan yupik, 'alaska eskimo'-W.	USA (Alaska)	4
60-ABA-ca	yukon+ kuskokwim	"standard" central-alaskan yupik, "lower" kuskokwim, 'kuskokwim eskimo' ⊕Norton <i>sound</i> ... Yukon <i>lower valley</i> ... Kuskokwim <i>bay</i> ... Bristol <i>bay</i>	USA (Alaska)	
60-ABA-caa	kotlik		(Alaska)	
60-ABA-cab	kwigpak		(Alaska)	
60-ABA-cac	yut-kanneriarait		(Alaska)	
60-ABA-cad	kuskokfigamiut	⊕Kuskokwim <i>bay</i>	(Alaska)	
60-ABA-cb	kashunuk	hooper-bay+ chevak ⊕Kashunuk <i>valley & delta: Hooper-Bay</i> ... Chevok	USA (Alaska)	
60-ABA-cc	nunivak	chux #chux = «person» ⊕Nunivak <i>island</i>	USA (Alaska)	
60-ABA-d	Suxtstun	sugcestun, suk, yupik-E., pacific-coast yupik, pacific yupik, 'alaska-S. eskimo'; alutiq, alutiq, aleut-E., aleutian-E. #sugcestun < suk = «person» > <i>submerged < [52=] English</i>	USA (Alaska)	3*
60-ABA-da	koniag	> <i>including several dialects</i> ⊕Alaska <i>peninsula</i>	USA (Alaska)	
60-ABA-db	kodiak*	> <i>including several dialects</i> ⊕Kodiak <i>island</i>	USA (Alaska)	
60-ABA-dc	chugach	⊕Kenai-S. <i>peninsula</i>	USA (Alaska)	
60-ABA-dd	tatitlek	⊕Prince William Sound <i>coast & islands: Tatitlek</i>	USA (Alaska)	
60-ABB	KALAALLISUT+ INUPIAT net	INUKTITUT ; inuit, 'eskimo' <i>community</i>		
60-ABB-a	Inupiat-W.	inupiat, inupiaq, inuktitut-NW.; 'northwest' alaskan inuit <i>community</i> > <i>including dialects within each language</i>	USA (Alaska); also Russia (Siberia)	3
60-ABB-aa	qawiaraq	seward peninsula inuit ⊕Seward-S. <i>peninsula (Nome coast)</i>	USA (Alaska)	
60-ABB-ab	shishmaref+ 'wales'	bering strait inuit ⊕Bering <i>strait: King... Diomed islands + Seward-W. peninsula (Wales... Shishmaref coast)</i>	USA (Alaska); Russia (Siberia)	
60-ABB-aba	'king'	⊕King <i>island</i>	(Alaska)	
60-ABB-abb	'diomedes'-E.	⊕Little Diomed <i>island</i>	(Alaska)	
60-ABB-abc	'diomedes'-W.	⊕Ratmanova, Big Diomed <i>island</i>	(Siberia)	
60-ABB-abd	'clarence'	⊕Port Clarence <i>bay</i>	(Alaska)	
60-ABB-abe	'wales'-A.	⊕Wales <i>coast</i>	(Alaska)	
60-ABB-abf	shishmaref	⊕Shishmaref <i>inlet & coast</i>	(Alaska)	
60-ABB-b	Inupiat-N.	inuktitut-NW.; north alaskan inuit, inuit-NW. <i>community</i> ⊕Norton <i>sound</i> ... Kotzebue <i>sound</i> ... Barrow <i>point</i> ... Mackenzie-W. <i>bay (coasts & hinterland)</i>	USA (Alaska); Canada (Yukon; Northwest Terr.)	3
60-ABB-ba	malimiut	malimiut inuit ⊕Norton <i>sound: Unalakleet</i> ... Kotzebue <i>sound</i>	USA (Alaska)	
60-ABB-bb	kobuk	kobuk river inuit ⊕Kobuk <i>lower valley</i> ... Selawik <i>lake</i> ... Holtham <i>inlet</i>	USA (Alaska)	



60-ABB-bc	noatak	noatak river inuit ⊕Noatak <i>lower valley</i>	USA (Alaska)	
60-ABB-bd	kivalina+ kaktovik	<i>including</i> 'west arctic eskimo' ⊕Kivalina... Barrow... Mackenzie-W. <i>arctic coast and hinterland</i>	USA (Alaska); Canada (Yukon)	
60-ABB-bda	kivalina	⊕Kivalina <i>coast & hinterland</i>	(Alaska)	
60-ABB-bdb	'point-barrow'	⊕Point Barrow <i>coast & hinterland</i>	(Alaska)	
60-ABB-bdc	'north-slope'	⊕Brooks Range <i>north slope</i> ... Colville <i>basin</i>	(Alaska)	
60-ABB-bdd	'mackenzie'-W.	; <i>having submerged Mackenzie-E.</i> ⊕Kaktovik... Mackenzie <i>delta (coasts & hinterland)</i>	(Yukon)	
60-ABB-c	Inuktitut-C.	inuit-C. <i>including siglit</i> ... avilik; 'canadian' inuit, 'eskimo'-C. <i>community</i> , in [61=] <i>Chipewyan</i> : hotêl-ena = « <i>flatland-enemy</i> »	Canada (Yukon; Northwest Terr.); Nunavut; Greenland	4
60-ABB-ca	'mackenzie'-E.	"vestigial mackenzie" inuit ; <i>submerged in Mackenzie delta < Mackenzie-W.</i> ⊕Inuvik... Dalhousie <i>peninsula</i> (Tuktovaktuk)... Darnley <i>bay</i> (Paulatuk)	(Northwest Terr.)	2*
60-ABB-cb	'copper'	⊕Banks <i>island</i> ... Coronation Gulf <i>coast</i> ... Victoria <i>island</i>	Canada (Northwest Terr.)	3*
60-ABB-cba	'banks'	⊕Banks <i>island</i> : Sachs Harbour	(Northwest Terr.)	
60-ABB-cbb	'holman'	⊕Victoria <i>island</i> : Holman Island	(Northwest Terr.)	
60-ABB-cbc	'coppermine'	⊕Coronation Gulf <i>coast</i> : Coppermine	(Nunavut)	
60-ABB-cbd	'bathurst'	⊕Bathurst Inlet <i>coast & islands</i>	(Nunavut)	
60-ABB-cbe	'cambridge'	⊕Victoria <i>island</i> : Cambridge Bay	(Nunavut)	
60-ABB-cc	netsilik	netsilingmiut <i>community</i> ⊕Boothia <i>peninsula</i> : Spence Bay... Netsilik, Seal <i>lake</i> ... Pelly Bay	Canada (Nunavut)	
60-ABB-cd	keewatin	"vestigial" caribou inuit ⊕Keewatin <i>region</i> (Hudson Bay-W. <i>coast</i>): Whale Cove... Baker Lake... Rankin Inlet... Eskimo Point	Canada (Nunavut)	
60-ABB-ce	iglulik	iglulik; igluligmiut <i>community</i> ⊕Hudson Bay-NW. <i>coast</i> ... Baffin-N. <i>island</i>	Canada (Nunavut)	3
60-ABB-cea	'chesterfield'	⊕Chesterfield <i>inlet</i>	(Nunavut)	
60-ABB-ceb	iglulik-A.	⊕Melville <i>peninsula</i> : Iglulik	(Nunavut)	
60-ABB-cec	baffin-N.	baffin-inuit-N. ⊕Baffin-N. <i>island</i> : Arctic Bay... Baffin Bay-W. (Pond Inlet) <i>coast</i>	(Nunavut)	
60-ABB-ced	baffin-S.	baffin-inuit-S. ⊕Baffin-S. <i>island</i> : Frobisher Bay (Iqaluit) <i>coast</i>	(Nunavut)	
60-ABB-cf	nûgssuaq	"greenlandic"-NW., 'polar eskimo', 'thule eskimo' ⊕Baffin Bay-E. (Nûgssuaq) <i>coast</i> > <i>transition</i> < [60=] <i>Kalaallisut</i> ("Greenlandic")	Greenland	3*
60-ABB-d	Inuktitut-SE.	inuit-E., "canadian"-E. inuit, 'eskimo'-E. <i>community</i>	Canada (Quebec; Labrador-N.)	4
60-ABB-da	ungava	quebec-inuit ⊕Ungava <i>peninsula & bay</i>	Canada (Quebec; also Labrador-N.)	
60-ABB-daa	baleine	⊕Poste-de-la-Baleine <i>coast</i>	(Quebec)	
60-ABB-dab	belcher	⊕Belcher <i>islands</i>	(Quebec)	
60-ABB-dac	inukjuac	⊕Inoucdjouac <i>coast & islands</i>	(Quebec)	
60-ABB-dad	povungnituk	⊕Povungnituk <i>coast</i>	(Quebec)	
60-ABB-dae	ivujivik	⊕Ivujivik... Sagluc <i>coast</i>	(Quebec)	
60-ABB-daf	'maricourt'	⊕Maricourt <i>coast & islands</i>	(Quebec)	
60-ABB-dag	koksoak	⊕Baie-aux-Feuilles <i>bay</i> ... Koksoak <i>estuary</i> ... Port-Nouveau-Québec	(Quebec)	
60-ABB-dah	chidley	⊕Cape Chidley <i>coast</i>	Canada (Quebec; Labrador-N.)	
60-ABB-e	Tunungayualok	labrador-inuit ⊕Tunungayualok <i>island</i> ... Groswater <i>bay</i>	Canada (Labrador)	3*
60-ABB-ea	tunungayualok		Canada (Labrador)	
60-ABB-f	'Baffin'-S.	baffin-inuit-S. ⊕Baffin-S. <i>island</i> : Cape Dorset... Lake Harbour... Frobisher Bay... Pangnirtung... Broughton Island... Clyde River	Canada (Northwest Terr.)	3
60-ABB-fa	'baffin'-S.		Canada (Northwest Terr.)	
60-ABB-g	Kalaallisut	katladlit, inuktitut-NE., inuit-NE., 'eskimo'-NE., "greenlandic"	Greenland; <i>migration</i> > Denmark	4
60-ABB-ga	kalaallisut-F.	"standard greenlandic" > <i>West Greenlandic standard</i>	□ Greenland	4
60-ABB-gb	kalaallisut-W.	"greenlandic"-W. ⊕Upernavik... Godthåb... Nanortalik <i>coast</i>	Greenland-SW.	4
60-ABB-gc	kalaallisut-E.	"greenlandic"-E. ⊕Angmagssalik <i>coast</i>	Greenland-SE.	3

61=	NADENIC <i>phylozone</i>	covers the "Nadene" grouping (part of a "wider Na-Dene" hypothesis, with [66=] Haida); comprising 3 sets of languages (= 23 outer languages) spoken by communities in western North America, over a wide area of Alaska and western Canada, and in the Rio Grande basin: 61-A EYAK 61-C TLINGIT+ TONGASS 61-B TANAINA+ NAVAJO	Canada; USA; Mexico	5
61-A 61-AA 61-AAA 61-AAA-a 61-AAA-aa	EYAK set EYAK chain EYAK net Eyak eyak	<i>part of eyak+ "athabaskan" grouping</i> ⊕Copper river-mouth ‡perhaps extinct (3 speakers in 1970's, in ethnic community reduced to around 20) submerged < [52=] English	USA (Alaska) (Alaska)	1* 1*
61-B 61-BA 61-BAA 61-BAA-a 61-BAA-aa 61-BAA-ab 61-BAA-ac 61-BAA-ad 61-BAA-ae 61-BAA-af	TANAINA+ NAVAJO set TANAINA+ CHILCOTIN chain TANAINA+ AHTENA net Tanaina kachemak kenai tyonee upper-inlet susitna iliamma	ATHABASKAN , part of eyak+ athabaskan grouping bilingual < [52=] English  Latin script ATHABASKAN-NORTH ‡only 10 child speakers in 1970's ⊕Cook inlet & hinterland: last speakers at Lime Village ⊕Kachemak Bay ⊕Kenai ⊕Tyonee ⊕Upper Inlet ⊕Susitna ⊕Iliamma	USA (Alaska) (Alaska) (Alaska) (Alaska) (Alaska) (Alaska)	2
61-BAA-b 61-BAA-ba	Ahtena ahtena	⊕Copper river & hinterland, including Chitina... Glennallen ‡no child learners since 1950's atna, ahtna, copper-river	USA (Alaska) (Alaska)	2 2
61-BAB 61-BAB-a 61-BAB-aa 61-BAB-ab 61-BAB-ac	DEGEXITAN+ KOYUKON net Degexitan+ Koyukon degexitan holikachuk koyukon	‡no child learners since 1950's degexit'an, 'ingalik', 'ingalit' ⊕Yukon lower valley inland innoko ⊕Yukon lower valley: formerly Innoko river... Holikachuk... moved> Grayling valley ten'a ⊕Koyukuk... Yukon middle valleys	USA (Alaska) (Alaska) (Alaska) (Alaska)	2 2* 1 2
61-BAC 61-BAC-a 61-BAC-aa 61-BAC-ab	TUTCHONE net Tutchone-N. 'mayo' 'selkirk'	⊕Mayo...	Canada (Yukon) (Yukon) (Yukon)	2
61-BAC-b 61-BAC-ba	Tutchone-S. tutchone-S.	⊕Aishihik ⊕Aishihik	Canada (Yukon; British Columbia) (Yukon; also British Columbia)	2* 2*
61-BAD 61-BAD-a 61-BAD-aa 61-BAD-ab 61-BAD-ac 61-BAD-ad	TAHLTAN+ KASKA* net Tahltan+ Kaska tagish kaska tsetsaut tahltan	 ‡5 or less elderly speakers in 1982 caska, nahane, nahani, nahanni ⊕formerly east of Stikine river; migration> Pacific coast: Portland Canal ‡extinct since c. 1935 ⊕Telegraph Creek > including dialects	Canada (Yukon; British Columbia) (Yukon) (Yukon; British Columbia) (British Columbia) (British Columbia)	2 1* 2 0 2*
61-BAE 61-BAE-a 61-BAE-aa 61-BAE-ab 61-BAE-aba 61-BAE-abb 61-BAE-abc 61-BAE-abd 61-BAE-ac	CHILCOTIN+ TANANA* net Tanana+ Nabesna kolchan tana-na tanana-A. chena salcha 'goodpaster' tanacross	ATHABASKAN-NORTHEAST* "upper" kuskokwim, mcgrath 'ingalik' ⊕Kuskokwim upper valley "lower" tanana, tanana-N. ⊕Tanana lower valley... Tanana middle valley ‡extinct since 1975 submerged < [52=] English ‡2 speakers in 1970's ‡1 speaker in 1970's ⊕Tanacross	USA (Alaska) USA (Alaska) USA (Alaska) (Alaska) (Alaska) (Alaska) (Alaska) (Alaska) USA (Alaska)	2 2* 2* 2* 0 1* 1* 2*

61-BAE-ad	minto-nena-na		USA (Alaska)	
61-BAE-ada	minto-tanacross*	tanacross+ minto-nenana "transitional"	(Alaska)	
61-BAE-adb	minto-nenana-A.		(Alaska)	
61-BAE-ae	nabes-na	"upper" tanana, tanana-S. ⊕Tanana <i>upper valley</i>	USA (Alaska); Canada (Yukon)	
61-BAE-b	Han+ Gwich'in		USA (Alaska); Canada (Yukon; Northwest Terr.)	3
61-BAE-ba	han	⊕Yukon <i>upper...</i> Klondike <i>valleys</i>	USA (Alaska); Canada (Yukon)	1
61-BAE-baa	han-W.	moosehide ⊕Yukon <i>upper valley</i>	(Alaska); (Yukon)	1
61-BAE-bab	han-E.	klondike-han, dawson ⊕Klondike <i>valley</i> ; Dawson <i>upstream</i>	(Yukon)	1
61-BAE-bb	gwich'in	kutchin, takudh, tukudh, in [51=] <i>Français (common name in Canada): loucheux</i> ⊕Yukon <i>middle basin</i> :... Richardson <i>mountains</i> ... Peel <i>valley</i>	USA (Alaska); Canada (Yukon; Northwest Terr.)	3
61-BAE-bba	gwich'in-NW.	"arctic-village" kutchin ⊕Arctic Village	(Alaska)	2
61-BAE-bbb	gwich'in-SW.	"fort-yukon" kutchin ⊕Fort Yukon... Venetie	(Alaska)	2
61-BAE-bbc	gwich'in-C.*	"west-canada" kutchin ⊕Porcupine <i>upper valley</i>	(Yukon)	2*
61-BAE-bbd	gwich'in-E.	"fort-mcpherson" kutchin ⊕Peel+ Mackenzie <i>confluence</i> : Fort McPherson... Arctic Red River	(Northwest Terr.)	2
61-BAE-c	Dene+ Done	¶ <i>spoken by traditionally nomadic, now semi-settled communities #known to-day largely by English-derived names but with own names sometimes derived from dene, done, etc. = "people, community"</i> ⊕Mackenzie <i>mountains</i> ... Hudson Bay-W. <i>coast</i>	Canada (Northwest Terr.; also British Columbia; Alberta; Saskatchewan; Manitoba)	3
61-BAE-ca	'mountain'	<i>including "goat", nahani</i> ⊕Mackenzie <i>mountains</i> ... Mackenzie <i>valley</i> : now based at Fort Nelson	Canada (British Columbia)	2*
61-BAE-cb	'hare'	⊕Fort Good Hope... Colville Lake	Canada (Northwest Terr.)	2
61-BAE-cc	'bearlake'	⊕Great Bear <i>lake</i> : Fort Franklin ; <i>social and linguistic coalition formed from Mountain, Hare, Dogrib & Slavey bands around all-year fishing waters near Fort Franklin trading-post</i>	Canada (Northwest Terr.)	2
61-BAE-cd	done	dogrib , <i>including edzo #done = "people, community"; alternative name derived from English 'dog's rib'</i> ⊕Great Bear <i>lake</i> ... La Martre <i>lake</i> ... Great Slave <i>lake (semi-nomadic, with permanent centre at Rae-Edzo)</i>	Canada (Northwest Terr.)	3
61-BAE-ce	'yellowknife'	⊕formerly Yellowknife... Coppermine <i>valleys</i> ¶ <i>extinct during early 20th cent. or merged into Dogrib & Chipewyan</i>	Canada (Northwest Terr.)	0
61-BAE-cf	'slavey'	slavi, slave, <i>including lynx</i> ⊕Fort Nelson... Hay <i>lake</i> ... Great Slave <i>lakes</i>	Canada (British Columbia; Alberta; Northwest Terr.)	3
61-BAE-cg	dene	chipewyan #dene = "people, community" #in [62=] Cree: chipewyan= "pointed skins" ⊕Baker <i>lake</i> ... Great Slave <i>lake</i> ... Athabasca <i>lake</i> ... La Ronge <i>lake</i> ... Indian <i>lakes</i> ... Hudson-W. <i>bay</i>	Canada (Northwest Terr.; Alberta-NE.; Saskatchewan-N.; Manitoba-NE.)	3
61-BAE-d	Dunneza+ Sekani		Canada (British Columbia; Alberta)	2
61-BAE-da	dunne-za	beaver , tsa-dunne #dunne-za = "our community" > <i>including dialects ; in probable transition < [61=] Dene+ Done</i> ⊕Peace <i>river-basin reserves</i>	Canada (British Columbia; Alberta)	2
61-BAE-db	sekani	#sekani = "community of the rocks/mountains" ¶ <i>probably an offshoot of "Beaver" community</i> ⊕Peace <i>river-basin: present permanent centres in Ingenika valley & at Mackenzie</i>	Canada (British Columbia)	2
61-BAE-dc	sarsi	sarcee, tsuu-tina = "many people" ¶ <i>traditionally from the north, probably an offshoot of "Beaver" community; no child learners since at least 1950's</i> ⊕Calgary-SW. <i>reserve</i>	Canada (Alberta)	2*
61-BAE-e	Chilcotin+ 'Carrier'		Canada (British Columbia)	2
61-BAE-ea	babine+ hagwilgate	"carrier"-N., "upper carrier"	Canada (British Columbia)	3
61-BAE-eaa	babine	"carrier"-W., babine-"carrier" ⊕Bulkeley <i>valley</i> ... Babine <i>lake</i>	(British Columbia)	
61-BAE-eab	hagwilgate		(British Columbia)	
61-BAE-eb	'carrier'-C.	in [51=] <i>Français</i> : porteur central > <i>including dialects</i> ⊕Stuart <i>lake</i> ... Fraser <i>lake basins</i>	Canada (British Columbia)	3
61-BAE-ec	'carrier'-S.	"lower carrier", nazko+ kluklus, in [51=] <i>Français</i> : porteur méridional ⊕Blackwater <i>valley</i> ... Nazko... Kluskus	Canada (British Columbia)	2
61-BAE-ed	chilcotin	⊕Chilcotin <i>valley</i>	Canada (British Columbia)	3
61-BAE-ee	'nicola'	⊕Nicola ¶ <i>extinct in early 20th cent.</i>	Canada (British Columbia)	0
61-BB	KWALHIOQUA+ TLATSKANAI*			X
61-BBA	KWALHIOQUA+ TLATSKANAI net			X
61-BBA-a	Kwalhioqua+ Tlatskanai	⊕Columbia <i>river-mouth</i> ¶ <i>extinct c. 1910</i>	USA (Washington; Oregon)	0
61-BBA-aa	kwalhioqua		USA (Washington; Oregon)	0
61-BBA-ab	tlatskanai	clatskanie ⊕Clatskanie <i>valley</i>	USA (Oregon)	0

61-BC	TOLOWA+ GALICE <i>chain</i>	ATHABASCAN-CENTRAL , "pacific-coast athabaskan"		
61-BCA	TOLOWA+ GALICE <i>net</i>	OREGON-ATHABASKAN , athabaskan-C.		
61-BCA-a	Tolowa+ Galice		USA (Oregon; also California)	1
61-BCA-aa	mishikhwutmetunee	coquille, "upper" coquille ¶ <i>probably extinct by 1970's</i> ⊕Coquille upper valley	USA (Oregon)	0
61-BCA-ab	umpqua-S.	"upper" umpqua ¶ <i>now extinct</i> > <i>distinct from</i> [66=] <i>Umpqua-N.</i> ⊕Umpqua upper valley	USA (Oregon)	0
61-BCA-ac	galice	¶ <i>now extinct</i> ⊕Rogue middle valley: Galice	USA (Oregon)	0
61-BCA-ad	tututni	<i>including</i> rogue-river ¶ <i>perhaps extinct</i> ⊕Rogue lower river	USA (Oregon)	1*
61-BCA-ada	tututni-A.		(Oregon)	
61-BCA-adb	euchre-creek		(Oregon)	
61-BCA-adc	chasta-costa		(Oregon)	
61-BCA-ae	tolowa+ chetco		USA (Oregon; California)	1
61-BCA-aea	chetco	⊕north of Smith river ¶ <i>5 speakers or less in the 1960's</i>	(Oregon)	1*
61-BCA-aeb	tolowa	smith-river ⊕Smith valley ¶ <i>3 speakers in the 1970's</i>	(Oregon; California)	1*
61-BCA-af	aplegate	⊕Applegate valley ¶ <i>now extinct</i>	USA (Oregon)	0
61-BCB	HUPA+ MATTOLE <i>net</i>	CALIFORNIA-ATHABASKAN		
61-BCB-a	Hupa+ Chilula	⊕Klamath mountains	USA (California)	1
61-BCB-aa	hupa	hoopa ⊕Hoopa valley reservation ¶ <i>50 or fewer elderly speakers in 1970's</i>	USA (California)	
61-BCB-ab	chilula		USA (California)	0
61-BCB-ac	whilkut		USA (California)	0
61-BCB-b	Nongatl+ Lassik*	¶ <i>now extinct</i>	USA (California)	0
61-BCB-ba	nongatl		USA (California)	0
61-BCB-bb	lassik		USA (California)	0
61-BCB-c	Mattole+ Wailaki		USA (California)	1*
61-BCB-ca	mattole	⊕Mattole valley ¶ <i>now extinct</i>	USA (California)	0
61-BCB-cb	sinkyone	⊕formerly in area of present-day Sinkyone Wilderness state-park ¶ <i>extinct</i>	USA (California)	0
61-BCB-cc	wailaki		USA (California)	0
61-BCB-cd	kato	cahto, batem-da-kai-ee, kai-po-mo, tlokeang ¶ <i>10 speakers or less in 1960's</i> ⊕Laytonville reservation	USA (California)	1*
61-BD	NAVAJO+ KIOWA-APACHE <i>chain</i>	APACHEAN , athabaskan-S.		
61-BDA	NAVAJO+ JICARILLA <i>net</i>	APACHE+ NAVAHO		
61-BDA-a	Navajo+ Apache-W.	#apache< [67=] <i>Zuñi</i> : apachu= « <i>enemy</i> » (<i>own name</i> = tinde, n'de, see <i>Apache-W. and Apache-E. below</i>)	USA (Arizona; Utah; New Mexico)	5
61-BDA-aa	navajo	navaho, diné-bizaad ⊕Navaho, Navajo reservations... settlements on Colorado lower river	USA (Arizona; Utah; New Mexico)	5
61-BDA-ab	apache-W.	coyotero, part of n'de, inde, tinde #tinde, etc.< tinneh = « <i>people</i> » ⊕Cibecue... Salt River upper canyon (<i>including asbestos mines</i>)... San Carlos reservation	USA (Arizona; also New Mexico); formerly also Mexico	4
61-BDA-aba	'white-mountain'	⊕White Mountain Lakes	(Arizona)	
61-BDA-abb	cibecue	cibicue ⊕Fort Apache reservation: Cibicue	(Arizona)	
61-BDA-abc	'san-carlos'	⊕San Carlos reservation	(Arizona)	
61-BDA-abd	tonto-N.	⊕Tonto Creek valley	(Arizona)	
61-BDA-abe	tonto-S.	⊕Tonto Creek valley	(Arizona)	
61-BDA-b	'Jicarilla'+ Lipan	Apache-E. , part of n'de, inde, tinde #tinde, etc.< tinneh = « <i>people</i> »	USA (New Mexico)	3
61-BDA-ba	'jicarilla'	jicarilla-apache ⊕Jicarilla reservation: Dulce	USA (formerly New Mexico)	2
61-BDA-bb	'mescalero'+ chiricahua	#chiricahua = « <i>mountain (people)</i> »	USA (New Mexico); formerly also Mexico	2
61-BDA-bba	'mescalero'	mescalero-apache ⊕Mescalero reservation	(New Mexico)	2*
61-BDA-bbb	chiricahua-W.	part of chiricahua-apache ⊕Mescalero reservation	(New Mexico)	2
61-BDA-bbc	chiricahua-E.	part of chiricahua-apache ⊕Fort Sill	(Oklahoma)	1
61-BDA-bc	lipan	lipan-apache, tcicichi, part of mescalero-apache ⊕Mescalero reservation ¶ <i>10 speakers or less in 1970's</i> #tcicichi = « <i>forest people</i> »	USA (New Mexico; formerly Texas)	1
61-BDA-c	Toboso	⊕Sierra del Carmen mountains... Rio Grande valley (Big Bend)	formerly Mexico (Coahuila); also USA (Texas)	0
61-BDA-ca	toboso	¶ <i>now extinct</i>	formerly USA (Coahuila); (Texas)	0
61-BDB	KIOWA-APACHE <i>net</i>			
61-BDB-a	Kiowa-Apache	⊕Caddo county	USA (Oklahoma; formerly also Texas; Kansas)	1*
61-BDB-aa	kiowa-apache	¶ <i>10 speakers or less in 1970's</i> > <i>distinct from neighbouring</i> [64=] <i>Kiowa</i>	USA (Oklahoma; formerly also Texas; Kansas)	1*


61-C	TLINGIT+ TONGASS <i>set</i>			
61-CA	TLINGIT+ TONGASS <i>chain</i>			
61-CAA	TLINGIT+ TONGASS <i>net</i>	thlinget, tlinkit <i>bilingual</i> < [52=] <i>English</i>  <i>Latin script</i>		
61-CAA-a	Tlingit-A.	<i>including chilkat-tlingit...</i> "inland" tlingit ⊕Panhandle coast & inland	USA (Alaska-SE.); also Canada (British Columbia; Yukon)	2
61-CAA-aa	tlingit-A.	"standard" tlingit, "tonal" tlingit, tlingit-N., tlingit "proper"	USA (Alaska-SE.); (British Columbia; Yukon)	2
61-CAA-b	Tongass	⊕Ketchikan	USA (Alaska)	1*
61-CAA-ba	tongass	tongass-tlingit, tlingit-S., "glottal" tlingit ¶ <i>perhaps extinct (2 elderly speakers in 1970's)</i>	USA (Alaska)	1*

62=	ALGIC <i>phylozone</i>	covers the "Algic" or "Algonkian+ Ritwan" grouping; comprising 3 sets of languages (= 22 outer languages) spoken by communities scattered across North America, from the Alberta plains to the Atlantic coast (between Labrador and the Carolinas), including outlying communities on the Pacific coast (in north California): 62-A SIKSIKA+ MICMAC 62-B YUROK 62-C WIYOT	Canada; USA	5
62-A	SIKSIKA+ MICMAC <i>set</i>	ALGONKIAN , "algonqian" <i>bilingual</i> < [52=] <i>English or (in Québec)</i> [51=] <i>French</i>  <i>Latin script</i>		
62-AA	SIKSIKA+ PIKANII <i>chain</i>	BLACKFOOT		
62-AAA	SIKSIKA+ PIKANII <i>net</i>			
62-AAA-a	Siksika+ Pikanii	soyi-tapix, "buffalo" <i>nation</i> #soyi-tapix = «prairie-community» ¶ <i>buffalo-hunting and hunting-communities transformed and extended by acquisition of the horse and firearms from around 1725</i> ⊕Calgary... Browning... Fort Hall (<i>formerly extending from northern Saskatchewan to Missouri southernmost headwaters</i>)	Canada (Alberta); USA (Montana; also Idaho)	3
62-AAA-aa	siksi-ka	sikasi-ka, blackfoot "proper", blackfeet, in [51=] <i>Français</i> : pieds-noirs #siksika, sikasi-ka, siksikaw, pieds-noir(s) = «blackfoot/feet» ⊕Bow river: Blackfoot Crossing <i>reserve</i> ... Browning: Blackfeet <i>reservation</i>	Canada (Alberta); USA (Montana)	
62-AAA-ab	kaina	blood , kainah, blood, blood-blackfoot, in [51=] <i>Français</i> : gens du sang = «blood-community» #kaina, kainah <i>derived from a-kainaw</i> = «many chiefs» ⊕between St. Mary & Belly rivers: Blood <i>reserve</i>	Canada (Alberta); USA (Montana)	
62-AAA-ac	pikanii	piegan, peigan, pigan, pikuni, piegan-blackfoot, peigan-blackfoot ⊕Peigan <i>reserves</i> ... Blackfeet <i>reservation</i>	USA (Montana); Canada (Alberta)	
62-AB	HINANA'EINA+ <i>ATSINA chain</i>			
62-ABA	HINANA'EINA+ <i>ATSINA net</i>			
62-ABA-a	Atsina	in [51=] <i>Français</i> : gros-ventre, gros-ventre de la prairie #gros ventre de la prairie = «big belly of the prairie» (contrast [64=] <i>Hidatsa</i>) ¶10 <i>speakers or less in 1970's</i> ⊕Milk river: Fort Belknap <i>reservation</i>	USA (North Dakota; also Montana); formerly Canada (Saskatchewan)	1
62-ABA-aa	hito-wunena	hitowunena, atsina, ahahnelin, ahe, "fall indians", gros-ventre "proper", "white-clay" <i>community</i>	USA (North Dakota...)	1
62-ABA-ab	besa-wunena*	¶ <i>extinct (100 speakers in 1900)</i>	formerly Canada (Saskatchewan)	0
62-ABA-b	Hinana'eina	Arapaho , arrapahoe, invna-ina #invna-ina = «people, community of our own kind»	USA (Wyoming; Oklahoma)	3
62-ABA-ba	hinana'eina-N.	⊕Wind River <i>reservation</i> ¶ <i>alongside</i> [65=] <i>Shoshoni-E. community</i>	USA (Wyoming)	
62-ABA-bb	hinana'eina-S.	⊕Cheyenne-Arapaho <i>reservation</i>	USA (Oklahoma)	
62-AC	CHEYENNE <i>chain</i>			
62-ACA	CHEYENNE <i>net</i>			
62-ACA-a	Cheyenne		USA (Montana; Oklahoma; formerly Dakotas)	3
62-ACA-aa	cheyenne-N.	⊕Tongue river: Northern Cheyenne <i>reservation</i>	USA (Montana)	3
62-ACA-ab	cheyenne-S.	⊕Cheyenne-Arapaho <i>reservation</i>	USA (Oklahoma)	2*
62-AD	CREE+ SHAWNEE <i>chain</i>	ALGONKIC-CENTRAL		
62-ADA	CREE+ OJIBWA <i>net</i>	⊕ <i>languages listed in a circular sequence of linguistic proximity, from Plains-Cree in Alberta via Montagnais+ Naskapi in Labrador to Ojibwa-N. in Saskatchewan</i>		
62-ADA-a	Cree	kri  <i>from 1840: Cree syllabic script</i>	Canada (Alberta; Saskatchewan; Manitoba; Ontario; Québec); also USA (Montana)	5
62-ADA-aa	'plains'-cree	<i>part of cree-W.</i>	Canada (Alberta; Saskatchewan); USA (Montana)	
62-ADA-ab	'woods'-cree	<i>part of cree-W.</i>	Canada (Saskatchewan; Manitoba)	
62-ADA-ac	'swampy'-cree-W.	<i>part of cree-W.</i>	Canada (Manitoba; Ontario; Québec)	
62-ADA-ad	'swampy'-cree-E.	<i>part of cree-C.</i> , "york" cree, "west-shore" cree ⊕Hudson Bay west coast & hinterland	Canada (Manitoba; Ontario)	3
62-ADA-ae	'moose'-cree	<i>part of cree-C.</i> ⊕James-S. bay: Moosonee	Canada (Ontario)	
62-ADA-af	cree-E.	"east-shore" cree, "coastal" cree <i>transition</i> < [62=] <i>Montagnais (Mushau-Innuts)</i> ⊕James Bay east coast & hinterland	Canada (Québec)	3
62-ADA-ag	cree-SE.	"inland" cree <i>transition</i> < [62=] <i>Montagnais</i> ⊕James bay... Mistassini lake	Canada (Québec)	3



62-ADA-b	Innu	Montagnais+ Naskapi , montagnard #innu = «person» #in [51=] <i>Français</i> : montagnard, montagnais = «mountain-dweller» †former nomadic hunting communities	Canada (Québec; Labrador)	3
62-ADA-ba	mushau-innuts	naskapi , nascopi, scoffie, skoffi, "barren-ground" community #mushau-innuts= «barren-land community»	Canada (Labrador; Québec)	3*
62-ADA-baa	koksoak	⊕Labrador-N. coast: Koksoak river (Fort Chimo) > resettled (in 1950's) at Schefferville	(Labrador; Québec)	
62-ADA-bab	'davis inlet'	⊕Labrador-E. coast: Davis Inlet coast... North-West estuary...	(Labrador)	
62-ADA-bb	uashau-innuts+ bersimis	montagnais , including "lower north-shore" community ⊕Gulf of St. Lawrence north shore & hinterland	Canada (Québec)	3
62-ADA-bba	mingan	⊕Mingan... La Romaine	(Québec)	
62-ADA-bbb	uashau-innuts	moisie, sept-îles community ⊕Sept-Îles... Moisie	(Québec)	
62-ADA-bbc	bersimis	'bersimis' community ⊕St.Lawrence north-shore: Betsiamites river	(Québec)	
62-ADA-bbd	escoumains	"escoumains" community ⊕St.Lawrence north-shore: Les Escoumins	(Québec)	
62-ADA-bbe	'pointe-bleue'	"pointe-bleue" community ⊕St.Jean lake: Pointe-Bleue... Seguenay valley	(Québec)	
62-ADA-c	Atikamek	atikamekw, atihkamekw, attimekw, attikameg, attikamèke, in [51=] <i>Français</i> : tête-de-boule #tête-de-boule = «ball head» ⊕Montréal-N.	Canada (Québec)	3
62-ADA-ca	manawan	manuane ⊕Manuane reservation	Canada (Québec)	
62-ADA-cb	wemotaci	weymontachie, weymontachingue ⊕Weymontachie reservation	Canada (Québec)	
62-ADA-cc	opitciwan	obedjiwan, formerly kikendatch ⊕Obedjiwan reservation	Canada (Québec)	
62-ADA-d	Ojibwa+ Anissinapek	including ojibwa, ojibway, ochipwa, ojibwe, chippewa  from 1836: Ojibwa syllabic script	Canada (Québec; Ontario; Manitoba; Saskatchewan); USA (Michigan, Wisconsin; North Dakota; also Minnesota; Montana; Kansas; Oklahoma)	4
62-ADA-da	algonquin-V.	algonkin "vehicular" ⊕vehicular extension through much of central Canada and Great Lakes until 19 th cent.	Canada (Quebec; Ontario westwards); USA (Michigan westwards)	
62-ADA-db	anissinapek	anishinabeg, weskarini; amikwa-ninni, makwa-ninni community, including maniwaki; part of algonquin, algonkin ⊕Victoria lake... Notre-Dame-du-Nord... Témiskaming... Golden Lake... Maniwaki †including dialects	Canada (Québec; Ontario)	3
62-ADA-dc	potawatomi	⊕around Huron & Michigan lakes #name overlapping with Ojibwa	Canada (Ontario); USA (Michigan; Wisconsin; also Kansas; Oklahoma)	2
62-ADA-dd	odawa	ottawa ⊕Manitoulin-E. island: Wikwemikong #name overlapping with Ojibwa	Canada (Ontario; also Manitoba; Saskatchewan)	2*
62-ADA-de	ojibwa-E.	chippewa-E., part of algonquin, algonkin ⊕around Huron lake (scattered), including Manitoulin island	Canada (Ontario); USA (Michigan)	3
62-ADA-df	ojibwa-S.	"lake-of-the-woods" ojibwa ⊕Lake-of-the-Woods lake	Canada (Ontario)	
62-ADA-dg	ojibwa-SW.	saulteaux, 'western' ojibwa, 'south' ojibway ⊕Superior lake westwards	Canada (Ontario; Manitoba; Saskatchewan); USA (Michigan; North Dakota; also Minnesota; Montana)	4
62-ADA-dh	ojibwa-N.	cree-saulteaux, cree- <i>ojibwa transition</i> < [62=] Cree	Canada (Ontario; Manitoba)	3
62-ADA-dha	ojibwa-NE.	"severn" ojibwa ⊕Severn upper river... Sandy lake	(Ontario)	
62-ADA-dhb	ojibwa-NW.	"island lake" ojibwa ⊕Island lake	(Manitoba)	
62-ADB	MITCHIF <i>net</i>			
62-ADB-a	Mitchif	in [51=] <i>Français</i> : métchif ; mixed-language based on [62=] Cree (esp. verbal system) & [51=] <i>Français</i> (esp. nominal system), including elements from [52=] English ⊕Turtle Mountain reservation (North Dakota)... Métis settlements (Alberta-N.): Paddle Prairie... Fishing Lake	USA (North Dakota); Canada (Alberta)	2*
62-ADB-aa	mitchif	"french"-cree, "cree-french creole", in [51=] <i>Français</i> : métis #métis = «halfbreed, mixed blood»	USA (North Dakota); Canada (Alberta)	2*
62-ADC	MENOMINI+ MESQUAKI <i>net</i>			
62-ADC-a	Menomini	†150 speakers in 1970's ⊕former Menomini reservation	USA (Wisconsin)	1
62-ADC-aa	menomini	menominee	USA (Wisconsin)	1
62-ADC-b	Kikapoo+ Mesquaki		USA; Mexico	3
62-ADC-ba	mesquaki+ sauk	fox, mesquakie, muskwaki, incorporating sauk, sac	USA (formerly Michigan; migration via Illinois > Iowa; Kansas; Oklahoma)	2
62-ADC-baa	mesquaki-N.	⊕Tama	(Iowa)	2
62-ADC-bab	sauk+ 'fox'-A.	sac+ fox "proper", mesquaki-S. ⊕Stroud	(Oklahoma; also Kansas)	2
62-ADC-bb	kikapoo	kickapoo, kikapu	USA (formerly Wisconsin; migration> Kansas; Oklahoma; Texas); migration> Mexico (Coahuila)	3
62-ADC-bba	kikapoo-N.		(Kansas)	2
62-ADC-bbb	kikapoo-S.	"mexican" kikapoo	(Coahuila); partially returned> (Oklahoma; Texas)	2

62-ADC-c	Miami	‡ <i>extinct</i>	USA (formerly Wisconsin & Illinois; migration via Ohio & Kansas > Oklahoma)	0
62-ADC-ca	miami-N.		USA (Indiana)	0
62-ADC-cb	miami-S.	<i>including peoria, peouaria, formerly part of illinois</i>	USA (Oklahoma)	0
62-ADD	SHAWNEE <i>net</i>			
62-ADD-a	Shawnee	⊕Quapaw & Shawnee agencies	USA (formerly Ohio; migration via Indiana & Kansas > Oklahoma)	2
62-ADD-aa	shawnee-E.	⊕Quapaw agency	USA (Oklahoma)	
62-ADD-ab	'absentee'-shawnee	⊕Shawnee agency	USA (Oklahoma)	
62-AE	MICMAC+ POWHATAN <i>chain</i>	ALGONKIAN-EAST		
62-AEA	MICMAC+ MALISEET <i>net</i>			
62-AEA-a	Micmac		Canada (Québec; New Brunswick; Prince Edward Island; Nova Scotia; also migration> Newfoundland); migration> USA (New England; especially Boston)	3
62-AEA-aa	restigouche	micmac-NW. ⊕Gaspé peninsula coast	Canada (Québec)	3*
62-AEA-ab	micmac-SE.	‡ <i>including dialects</i>	Canada (New Brunswick; Prince Edward Island; Nova Scotia; also migration> Newfoundland)	3
62-AEA-b	Maliseet+ Passamaquoddy		Canada (New Brunswick); USA (Maine)	3
62-AEA-ba	maliseet	malecite, welustuk, <i>including houlton</i> ⊕St. John valley... Houlton #welustuk = «of the beautiful river»,	Canada (New Brunswick); also USA (Maine)	3*
62-AEA-bb	passamaquoddy	⊕Pleasant Point reservation... Indian Township	USA (Maine)	2
62-AEA-c	Abenaki	abnaki, abneki, abenaqui, wabanaki, wabunaki, abnaki-penobscot #abenaki=«dawn-land community, easterners», applied also in wider sense to [62=] Maliseet & [62=] Passamaquoddy	USA (Maine); Canada (Québec)	1
62-AEA-ca	abenaki-W.	abnaki-W., saint-francis, sokooki, penacook ⊕St. Francis... Bécancour ‡ <i>less than 20 speakers in 1990's</i>	Canada (Québec)	1
62-AEA-cb	penobscot	abenaki-E., abnaki-E. ‡ <i>one speaker in 1990's</i>	Canada (Maine)	1*
62-AEB	MASSACHUSET+ DELAWARE* <i>notional net</i>			
62-AEB-a	Massachuset+ Narraganset	‡ <i>extinct by early 19th cent.</i>	USA (Massachusetts; Rhode Island)	●
62-AEB-aa	massachu-set	massachusett, massachusetts <i>preserved in 17th cent. bible</i> ⊕ <i>formerly Massachusetts bay ‡extinct in 17th cent.</i>	USA (Massachusetts)	
62-AEB-ab	nau-set	⊕ <i>formerly Cape Cod peninsula</i>	USA (Massachusetts)	
62-AEB-ac	wampanoag	wamponoag, pohanoket ⊕ <i>formerly Narraganset bay ‡welcomed English-speaking Pilgrim communities from 1620; after defeat by colonists in 1676 (at end of King Philip's War) the remnants of Wampanoag community joined the related Narragan-set community</i>	USA (Massachusetts; Rhode Island)	
62-AEB-ad	housetonic	stockbridge, <i>incorporated with munsee-S.</i>	USA (formerly Massachusetts; migration to Wisconsin)	
62-AEB-ae	nipmuc	nipmuck	USA (Massachusetts)	
62-AEB-af	pocomtuc	pocomtuck ⊕ <i>formerly Connecticut valley</i>	USA (formerly Connecticut; Massachusetts; Vermont); migration to Canada (Québec)	
62-AEB-ag	mahican	mohican-N. ⊕Hudson upper valley	USA (New York)	
62-AEB-ah	narragan-set	narragansett, narangansett, narraganchaint ⊕ <i>formerly Narraganset bay ‡in 17th century, dominated coast from Massachusetts to Long Island; absorbed remnants of Wampanoag community from 1676 ‡extinct by early 19th cent.</i>	USA (Rhode Island; Massachusetts; also Connecticut; New York-S.)	
62-AEB-ai	natick	niantick	USA (Rhode Island)	
62-AEB-aj	pequot+ mohegan	pequot+ mohican-S.	USA (Connecticut)	
62-AEB-ak	montauk	shinnecock+ poosepatuck ⊕ <i>formerly Long island</i>	USA (New York)	
62-AEB-b	Delaware	⊕ <i>formerly Hudson+ Delaware lower valleys</i>	USA (formerly New York; New Jersey; Pennsylvania; migration to Wisconsin and via Ohio & Kansas to Oklahoma); migration to Canada (Ontario)	1
62-AEB-ba	munsee	⊕ <i>formerly Hudson+ Delaware lower valleys</i>	USA (formerly New York; New Jersey; Pennsylvania; now Wisconsin); Canada (Ontario)	1
62-AEB-baa	munsee-N.	⊕Moraviantown reserve ‡ <i>less than 15 speakers in 1990's</i>	(Ontario)	1
62-AEB-bab	munsee-S.	<i>incorporating "housetonic", "stockbridge" ⊕Stockbridge-Munsee reservation</i>	(Wisconsin)	0

62-AEB-bb	unami	lenni-lenape, lenape ⊕formerly Delaware lower valley	USA (formerly New Jersey; Pennsylvania; now Oklahoma)	1
62-AEB-bc	nanti-coke	#nanti-coke=«tidewater community»	USA (Delaware; Maryland)	0
62-AEB-bd	conoy	piscataway ⊕formerly Potomac valley... Chesapeake bay	USA (Maryland)	0
62-AEC	POWHATAN+ PAMLICO* <i>notional net</i>	ALGONKIAN-SOUTHEAST		
62-AEC-a	Powhatan	"virginia algonkian" > a notional outer-language, representing only a fraction of probably 30 or more-languages spoken by a similar number of communities in Tidewater Virginia (perhaps extending to southern Maryland) ¶these communities together formed a confederacy from around 1600, under the leadership of chief Wahunsonacock (known also as Powhatan, father of princess Pocahantas); languages probably extinct by early 19 th cent. at latest	USA (Virginia)	●
62-AEC-aa	powhatan	#descendants of former speech-communities are still known by the name of chief Powhatan	(Virginia)	
62-AEC-b	Pamlico	"carolina algonkian" ¶a notional outer-language, representing perhaps a fraction of the languages formerly spoken by the sedentary agricultural communities which once occupied the Pamlico & Neuse valleys; largely wiped out by smallpox in 1696 (survivors massacred or enslaved in 1713)	USA (North Carolina)	●
62-AEC-ba	pamlico-A.	pampticough, pampticoe ⊕Pamlico valley... Neuse valley	(North Carolina)	
62-AEC-bb	lumbee*	croatan, "afro-pamlico" ⊕Roanoke island: Pamlico ; possible mixed language of Amerindian+ African-American community	USA (North Carolina; also South Carolina; Virginia; Maryland)	
62-B	YUROK set	part of "ritwan" hypothesis		
62-BA	YUROK chain			
62-BAA	YUROK net			
62-BAA-a	Yurok	¶10 speakers or less in 1980's ⊕Lower Klamath River reservation	USA (California)	1
62-BAA-aa	yurok		(California)	1
62-C	WIYOT set	part of "ritwan" hypothesis		X
62-CA	WIYOT chain			X
62-CAA	WIYOT net			X
62-CAA-a	Wiyot	¶extinct in 1962 ⊕Blue lake	USA (California)	0
62-CAA-aa	wiyot		(California)	0

63=	SAINT-LAWRENCE <i>geozone</i>	covers the "Saint-Lawrence" reference area, composed of sets <u>not</u> covered by any phylozone; comprising 2 sets of languages (= 7 outer languages) spoken by communities or former communities in North America, extending (63-A) from the Great Lakes (Huron, Eerie & Ontario) to the mouth of the St.Lawrence river, with outliers to the south as far as Georgia (whence transported to Oklahoma); and situated formerly (63-B) on the island of Newfoundland at the entrance to the St.Lawrence: 63-A MOHAWK+ TSALAGI 63-B BEOTHUK	Canada; USA	4
63-A	MOHAWK+ TSALAGI <i>set</i>	IROQUOIAN , part of macro-siouan hypothesis bilingual < [52=] English  Latin script		
63-AA	MOHAWK+ SENECA <i>chain</i>	IROQUOIAN-NORTH		
63-AAA	MOHAWK+ SENECA <i>net</i>			
63-AAA-a	'Laurentian' *	⊕St. Lawrence lower river	Canada (Québec)	●
63-AAA-aa	'laurentian'	"saint-lawrence iroquoian"	Canada (Québec)	
63-AAA-b	Huron+ Petun *	"interlacustrine iroquoian" ⊕between Huron, Erie, Ontario lakes	Canada (Ontario; Québec); USA (Oklahoma)	●
63-AAA-ba	wyandot	in [51=] Français: huron ⊕formerly between Huron & Ontario lakes, moved to near Québec city	Canada (Québec; formerly Ontario); also migration to USA (Oklahoma)	
63-AAA-bb	petun	tobacco, tionontati ⊕formerly Huron-SE. lake-shore	USA (Ontario)	
63-AAA-bc	'neutral'	⊕formerly between Huron & Erie lakes	USA (Ontario)	
63-AAA-bd	wenrohonon	wenro #wenrohonon=«community of the floating scum» ; remnants absorbed into [63=] Wyandot & "Neutral" ⊕Cuba lake... Niagara	USA (New York)	
63-AAA-c	Mohawk+ Oneida		USA (New York; Wisconsin); migration> Canada (Ontario; Québec)	3
63-AAA-ca	mohawk	part of "five-nations" ⊕originally Mohawk valley, now St. Regis reservation... Six Nations reserve	USA (New York); Canada (Ontario; Québec)	3
63-AAA-cb	oneida	part of "five-nations" ⊕originally Oneida lake (NY), moved partly to Oneida reservation (Wisconsin) & near London (Ontario)	USA (New York; Wisconsin); Canada (Ontario)	2
63-AAA-d	Seneca+ Onondaga		USA (New York; also moved to Oklahoma); migration> Canada (Ontario)	2
63-AAA-da	seneca	part of "five-nations" ⊕Tonawanda, Cattaraugus & Allegheny reservations... Six Nations reserve	USA (New York; Oklahoma-NE.); Canada (Ontario)	2
63-AAA-db	cayuga	part of "five-nations" ⊕Cattaraugus reservation... Six Nations reserve	USA (New York; Oklahoma-NE.); Canada (Ontario)	2
63-AAA-dc	onondaga	onandaga, part of "five-nations" ⊕originally near Syracuse (NY), moved partly to Six Nations reserve	USA (New York; formerly Oklahoma-NE.); Canada (Ontario)	2*
63-AAA-e	Tuscarora+ Susquehannock*		USA (New York; Pennsylvania; Maryland; Virginia; North Carolina)	1
63-AAA-ea	susquehannock	susquehanna, conestoga, including meherin ¶last 20 speakers massacred in 1763 ⊕Susquehanna valley	USA (New York; Pennsylvania; Maryland)	●
63-AAA-eb	tuscarora	part of "five-nations" (as additional 6 th member) #tuscarora=«hemp-gatherers» ¶30 elderly speakers in 1970's ⊕Tuscarora reservation (NY)... Six Nations reserve	USA (formerly North Carolina; moved to New York); migration> Canada (Ontario)	1
63-AAA-ec	nottoway	nottoway	USA (Virginia; North Carolina)	●
63-AB	TSALAGI <i>chain</i>	IROQUOIAN-SOUTH		
63-ABA	TSALAGI <i>net</i>			
63-ABA-a	Tsalagi	Cherokee , tslagi, cherokee, chalakki #cherokee is derived from the [68=] Choctaw exonym chalakki  from 1821: Cherokee syllabic script  Latin script	USA (North Carolina; formerly also South Carolina; Georgia; majority deported to Oklahoma)	4
63-ABA-aa	tsalagi-E.	⊕Great Smokey mountains: Cherokee reservation	USA (North Carolina)	
63-ABA-ab	tsalagi-W.	deported to ⊕Cherokee nation	USA (Oklahoma)	
63-B	BEOTHUK <i>set</i>			
63-BA	BEOTHUK <i>chain</i>			
63-BAA	BEOTHUK <i>net</i>			
63-BAA-a	Beothuk	➤ no record of constituent idioms	Canada (Newfoundland)	●
63-BAA-aa	beothuk	⊕Newfoundland island coasts ¶former hunting & fishing community; last speaker (Shawnandithit) died in 1829 #beothuk=«the people, the true people»	USA (Newfoundland)	

64=	MISSISSIPPI <i>geozone</i>	covers the "Mississippi Basin" reference area; comprising 3 sets of languages (= 21 outer languages) spoken by communities in central North America, occupying or originally occupying much of the Mississippi+ Missouri basin, with some distant outliers: 64-A DAKOTA+ CATAWBA 64-B CADDO+ PAWNEE 64-C KIOWA+ TEWA	USA; <i>also</i> Canada	4
64-A	DAKOTA+ CATAWBA <i>set</i>	"wider siouan", <i>part of "macro-siouan" hypothesis bilingual < [52=] English ↔ Latin script</i>		
64-AAA	DAKOTA+ CROW <i>chain</i>	SIOUAN , "dakotan"		
64-AAA	HIDATSA+ CROW <i>net</i>	"missouri-river siouan", "northern plains siouan"		
64-AAA-a	Hidatsa	<i>in [51=] Français: gros-ventre du missourie #gros ventre (du missourie) = «big belly (of the Missouri)»; contrast [62=] Atsina ⊕Fort Berthold reservation</i>	USA (North Dakota)	2*
64-AAA-aa	hidatsa	minitari	USA (North Dakota)	2*
64-AAA-b	Crow	⊕Yellowstone <i>upper river drainage: Crow reservation</i>	USA (Montana)	3
64-AAA-ba	absaroka	absaruke #= <i>«children of the large-beaked bird»</i>	USA (Montana)	3
64-AAB	MANDAN <i>net</i>			
64-AAB-a	Mandan	¶8 <i>speakers in 1980's</i> ⊕Fort Berthold <i>reservation</i>	USA (North Dakota)	1
64-AAB-aa	mandan		USA (North Dakota)	1
64-AAC	DAKOTA+ WINNEBAGO <i>net</i>	"mississippi-valley siouan"		
64-AAC-a	Dakota	Sioux , lakota, nakota, #dakota <i>etc.</i> = <i>«allies»</i> ; sioux= <i>abbreviation in [51=] Français of name in [62=] Ojibwa: nadouessioux</i>	USA (North Dakota; South Dakota; Montana; <i>also</i> Nebraska; Minnesota); Canada (Manitoba; Saskatchewan)	4
64-AAC-aa	assiniboine	assiniboin ⊕Carry-the-Kettle, Mosquito-Grizzly Bear's Head & White Bear <i>reserves, Fort Belknap & Fort Peck reservations</i>	Canada (Saskatchewan; <i>also</i> Alberta); USA (Montana)	2
64-AAC-ab	iyarhe-nakodabi	"stoney", "stony", "rocky-mountain sioux" ⊕Morley, Bighorn, Eden Valley, Alexis & Paul <i>reserves, Fort Belknap & Fort Peck reservations</i>	Canada (Alberta; Saskatchewan); USA (Montana)	3*
64-AAC-ac	nakota	dakota-C., yankton, <i>including</i> yanktonai, "little" yankton ⊕Crow Creek & Yankton <i>reservations</i>	USA (North Dakota; South Dakota)	3
64-AAC-ad	lakota	dakota-W., teton, <i>including</i> "blackfoot" sioux... brulé... hunkpapa... miuneconjou... oglala... sans-arc... "two-kettle" # brulé =[51=] <i>Français: «burned»; sans-arc =[51=] Français: «without bow»</i> ⊕Pine ridge, Rosebud, Standing Rock & Lower Brulé <i>reservations...</i> Cheyenne River <i>agency</i>	USA (North Dakota; South Dakota; <i>formerly</i> Minnesota); <i>migration to</i> Canada (Manitoba; Saskatchewan)	
64-AAC-ae	dakota-E.	dakota "proper", santee, <i>including</i> m'dewakanton... sisseton... wahpekute... wahpeton ⊕Sisseton <i>reservation...</i>	USA (Minnesota); <i>migration to</i> Canada (Manitoba; Saskatchewan)	
64-AAC-b	Dhegiha		USA (Oklahoma; <i>also</i> Nebraska)	3
64-AAC-ba	omaha	⊕Omaha <i>reservation</i>	USA (Nebraska)	3
64-AAC-bb	ponca	ponka, panka ¶25 <i>elderly speakers in 1980's</i>	USA (Oklahoma; <i>also</i> Nebraska)	1
64-AAC-bc	osage	ozazh, wazhazhe ⊕Osage <i>agency</i>	USA (Oklahoma)	1
64-AAC-bd	quapaw	arkansas ¶ <i>perhaps extinct</i>	USA (Oklahoma)	0*
64-AAC-be	kansa	kaw ¶ <i>perhaps extinct</i>	USA (Oklahoma)	0*
64-AAC-c	Oto+ Iowa	chiwere	USA (Oklahoma; Kansas; Nebraska)	0
64-AAC-ca	oto	otoe, chiwere, chiewere ¶50 <i>speakers in 1980's</i>	USA (<i>formerly</i> Iowa; <i>moved to</i> Oklahoma)	1
64-AAC-cb	missouri	; <i>remnants absorbed into [64=] Oto+ Iowa in 19th cent.</i>	USA (<i>formerly</i> South Dakota)	●
64-AAC-cc	iowa	ioway, ai'yuwe = <i>«marrow»</i> ¶5 <i>speakers in 1990's</i> ⊕Shawnee <i>agency...</i> Iowa <i>reservation</i>	USA (Oklahoma; Kansas; Nebraska)	1
64-AAC-d	Winnebago		USA (Wisconsin; Nebraska)	3
64-AAC-da	winnebago-E.		USA (Wisconsin)	3*
64-AAC-db	winnebago-W.	⊕Winnebago <i>reservation</i>	USA (Nebraska)	2
64-AB	CATAWBA+ WOCCON <i>chain</i>			
64-ABA	CATAWBA+ WOCCON <i>net</i>			
64-ABA-a	Catawba+ Woccon	¶5 <i>speakers in 1990's</i> ⊕York+ Lancaster <i>counties: Rock Hill environs</i>	USA (South Carolina...)	1
64-ABA-aa	woccon*	¶ <i>community destroyed or dispersed in 1713</i>	USA (North Carolina)	●
64-ABA-ab	catawba	iswa, isa, issa, ysa, kataba, katahba, ushery	USA (South Carolina; <i>formerly also</i> North Carolina; Tennessee <i>adjacent</i>)	1

64-B	CADDO+ PAWNEE <i>set</i>	CADDOAN , part of "macro-siouan" hypothesis <i>bilingual < [52=] English  Latin script</i>	
64-BA	PAWNEE+ WICHITA <i>chain</i>	CADDOAN-NORTH	
64-BAA	PAWNEE+ ARIKARA <i>net</i>		
64-BAA-a	Arikara	⊕Fort Berthold reservation	USA (formerly Nebraska; moved to North Dakota) 2
64-BAA-aa	arikara	arikaree	USA (North Dakota) 2
64-BAA-b	Pawnee	⊕Fort Berthold reservation	USA (Oklahoma) 2
64-BAA-ba	pawnee-A.	pawnee "proper"	USA (Oklahoma) 2
64-BAA-bb	skidi	skiri, skedee, skidi-pawnee	USA (Oklahoma)
64-BAB	KITSAI <i>net</i>		X
64-BAB-a	Kitsai	⊕Caddo county † <i>extinct</i>	USA (Oklahoma) 0
64-BAB-aa	kitsai	kichai, kitsash, keechi, quichai, quidehai	USA (Oklahoma; originally Texas) 0
64-BAC	WICHITA+ WACO <i>net</i>		
64-BAC-a	Wichita+ Tawakoni		USA (originally Texas; Arkansas; displaced to Oklahoma) 1
64-BAC-aa	wichita	ousita, wusita † <i>50 speakers in 1970's</i> ⊕originally Brazos... Red rivers	USA (Oklahoma) 1
64-BAC-ab	tawakoni	tawehash, towiache † <i>extinct</i>	USA (Oklahoma) 0
64-BAC-b	Waco	⊕originally Arkansas river, moved to Brazos river (Waco), displaced to Wichita-Caddo reservation	USA (originally Arkansas; Texas; displaced to Oklahoma) 0
64-BAC-ba	waco	honeche, houeche, huanchane † <i>extinct by early 20th cent</i>	USA (Oklahoma) 0
64-BB	CADDO <i>chain</i>	CADDOAN-SOUTH	
64-BBA	CADDO <i>net</i>		
64-BBA-a	Caddo	⊕Caddo county: Andarko agency	USA (Oklahoma; formerly Texas; Arkansas; Louisiana) 2
64-BBA-aa	caddo	kado, caddoe, kadohadacho, incorporating andarko	USA (Oklahoma) 2
64-BC	ADAI* <i>notional chain</i>		
64-BCA	ADAI <i>net</i>	➢ classification uncertain, due to inadequate (19 th cent.) documentation	
64-BCA-a	Adai	† <i>extinct</i> ⊕west of Mississippi valley	USA (Louisiana) ●
64-BCA-aa	adai	adahi, adage, adaihe, adaize, addaise, yatasi*	USA (Louisiana)
64-C	KIOWA+ TEWA <i>set</i>	KIOWA+ TANOAN <i>bilingual < [52=] English  Latin script</i>	
64-CA	TEWA+ TIWA <i>chain</i>	"tanoan"	
64-CAA	TIWA+ PIRO <i>net</i>		
64-CAA-a	Tiwa-N.		USA (New Mexico) 3*
64-CAA-aa	taos	⊕Taos pueblo (Northern Pueblos agency)	USA (New Mexico) 2
64-CAA-ab	picuris	⊕Picuris pueblo (Northern Pueblos agency)	USA (New Mexico) 2
64-CAA-b	Tiwa-S.	⊕Albuquerque>N.& S. (also fled to El Paso in 17 th cent.)	USA (New Mexico; also Texas) 3
64-CAA-ba	isleta	⊕Albuquerque-N.: Isleta pueblo (Southern Pueblos agency)	USA (New Mexico) 3
64-CAA-bb	sandia	⊕Albuquerque-S.: Sandia pueblo (Southern Pueblos agency)	USA (New Mexico) 2
64-CAA-bc	ysleta-S.	⊕El Paso: Ysleta del Sur suburb	USA (Texas) 1*
64-CAA-c	Piro*	probably including tompiro (fled to El Paso in 17 th cent.) ⊕Saline pueblos ➢ classification with Tiwa to be reviewed	USA (New Mexico; also Texas) ●
64-CAA-ca	piro	† <i>extinct in 19th cent.</i>	USA (New Mexico; also Texas)
64-CAB	TEWA <i>net</i>		
64-CAB-a	Tewa		USA (New Mexico) 3
64-CAB-aa	hano	⊕Hopi reservation: Hano	USA (New Mexico)
64-CAB-ab	san-juan	⊕San Juan pueblo (Northern Pueblos agency)	USA (New Mexico) 2
64-CAB-ac	nambe	⊕Nambe pueblo (Northern Pueblos agency)	USA (New Mexico) 1
64-CAB-ad	pojoaque	⊕Pojoaque pueblo (Northern Pueblos agency)	USA (New Mexico) 1
64-CAB-ae	santa-clara	⊕Santa Clara pueblo (Northern Pueblos agency)	USA (New Mexico) 2
64-CAB-af	san-ildefonso	⊕San Ildefonso pueblo (Northern Pueblos agency)	USA (New Mexico) 2
64-CAB-ag	tesuque	⊕Tesuque pueblo (Northern Pueblos agency)	USA (New Mexico) 2
64-CB	KIOWA+ TOWA <i>chain</i>		
64-CBA	TOWA <i>net</i>		
64-CBA-a	Towa	⊕Jemez pueblo (Southern Pueblos agency)	USA (New Mexico) 2
64-CBA-aa	jemez		USA (New Mexico)
64-CBA-ab	pecos		USA (New Mexico)
64-CBB	KIOWA <i>net</i>		
64-CBB-a	Kiowa	⊕Andarko agency ➢ distinct from neighbouring [61=] Kiowa-Apache	USA (Oklahoma) 2
64-CBB-aa	kiowa		USA (Oklahoma) 2